

# Morganton Greenway system



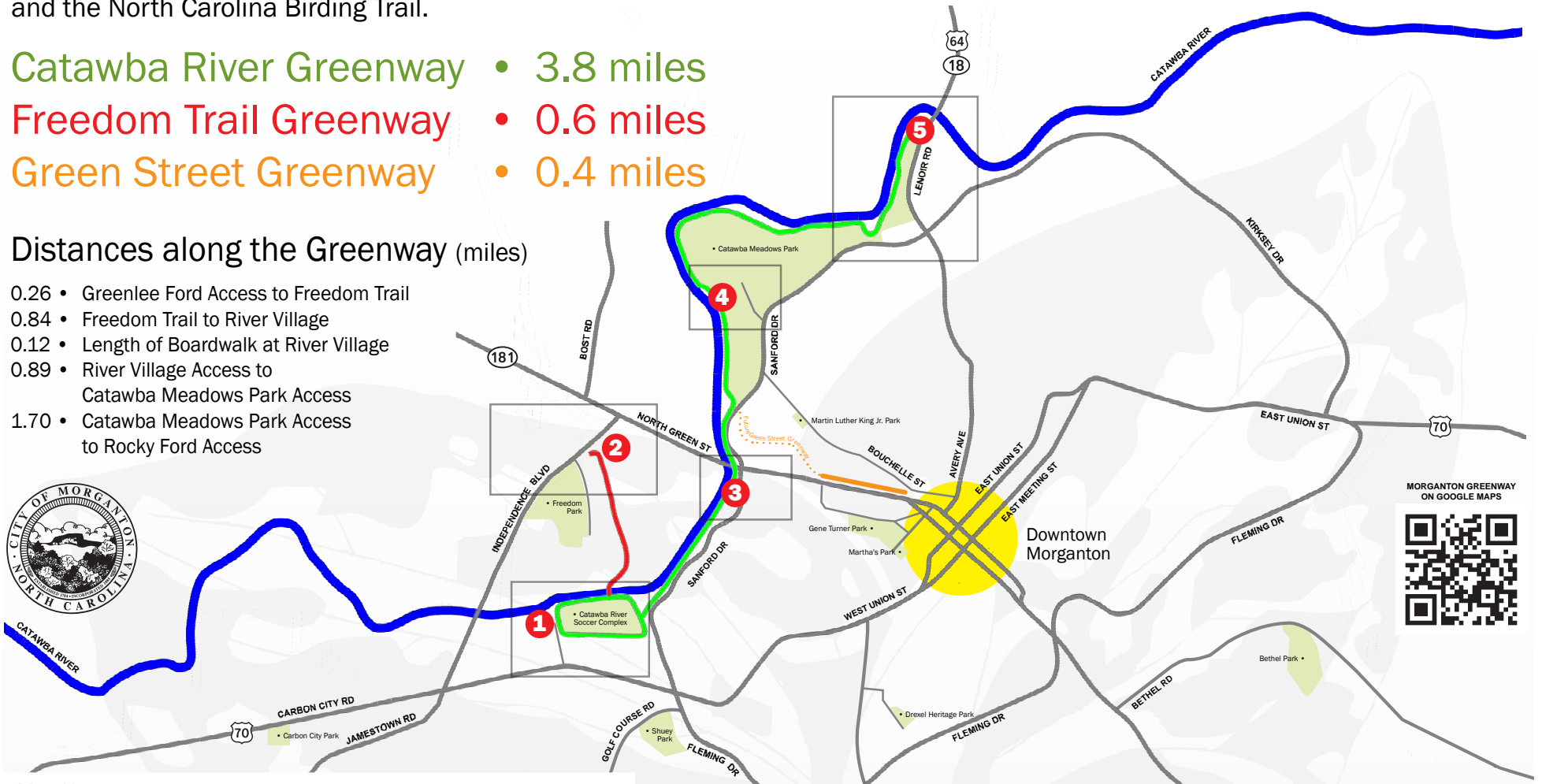
City of Morganton, North Carolina

The Morganton Greenway System offers more than 4.8 miles of paved, fully accessible walking trails. Along the trails are picnic shelters, tables, benches, restrooms (open all year), playgrounds, fishing piers, canoe launches, a gazebo, observation decks, parks and pedestrian bridges. The greenways are also part of the Overmountain Victory National Historic Trail and the North Carolina Birding Trail.

- Catawba River Greenway • 3.8 miles
- Freedom Trail Greenway • 0.6 miles
- Green Street Greenway • 0.4 miles

## Distances along the Greenway (miles)

- 0.26 • Greenlee Ford Access to Freedom Trail
- 0.84 • Freedom Trail to River Village
- 0.12 • Length of Boardwalk at River Village
- 0.89 • River Village Access to Catawba Meadows Park Access
- 1.70 • Catawba Meadows Park Access to Rocky Ford Access



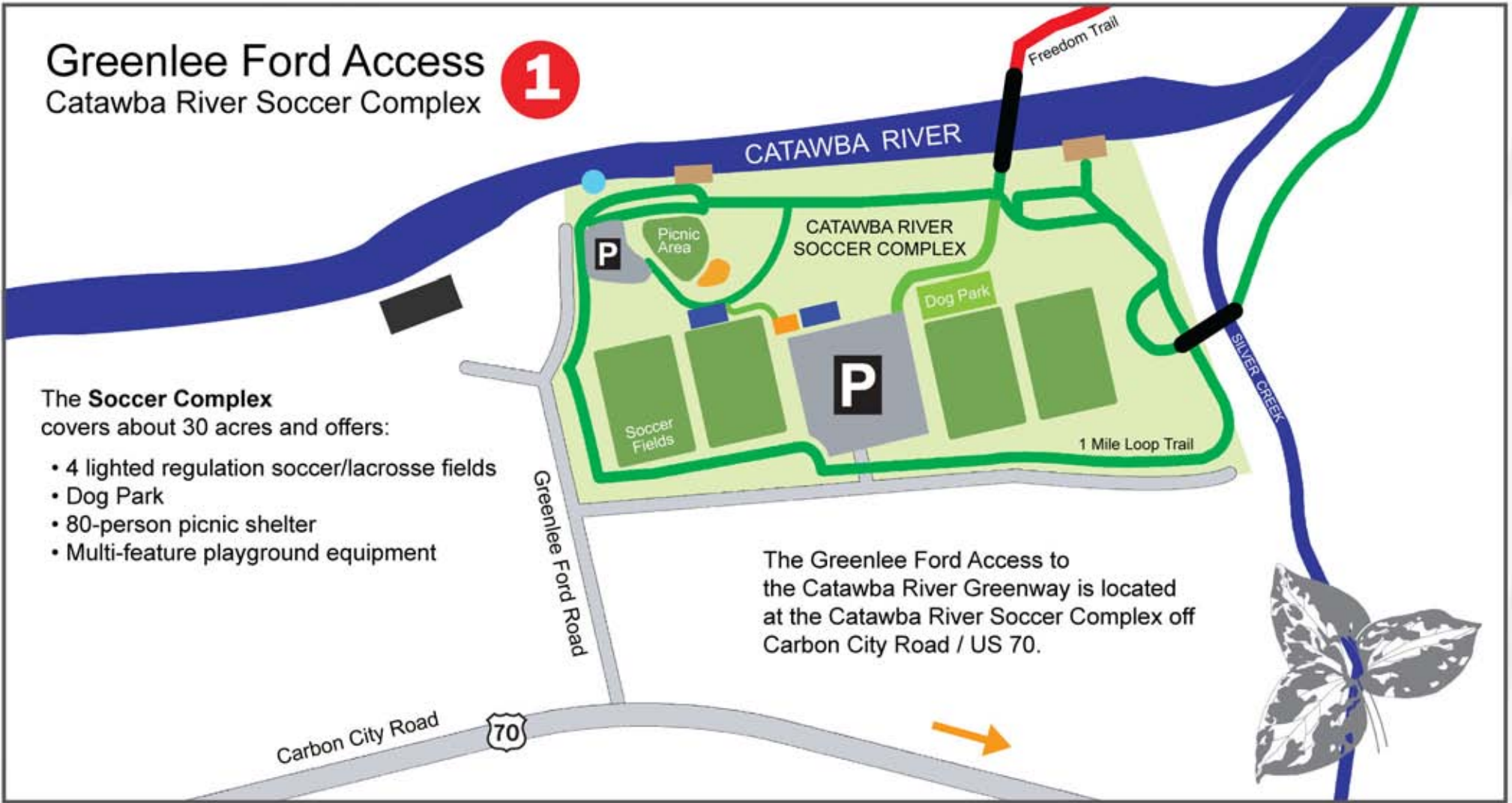
MORGANTON GREENWAY ON GOOGLE MAPS



# Greenlee Ford Access

## Catawba River Soccer Complex

**1**



The **Soccer Complex** covers about 30 acres and offers:

- 4 lighted regulation soccer/lacrosse fields
- Dog Park
- 80-person picnic shelter
- Multi-feature playground equipment

The Greenlee Ford Access to the Catawba River Greenway is located at the Catawba River Soccer Complex off Carbon City Road / US 70.

### Map Key

- Catawba River Greenway
- Freedom Trail Greenway
- Green Street Greenway
- Access Points

- Parking
- Restrooms
- Playground
- Fishing Pier

- Canoe Launch
- Pedestrian Bridge
- City Parks
- To Downtown

MORGANTON GREENWAY  
ON GOOGLE MAPS



# Freedom Park Access

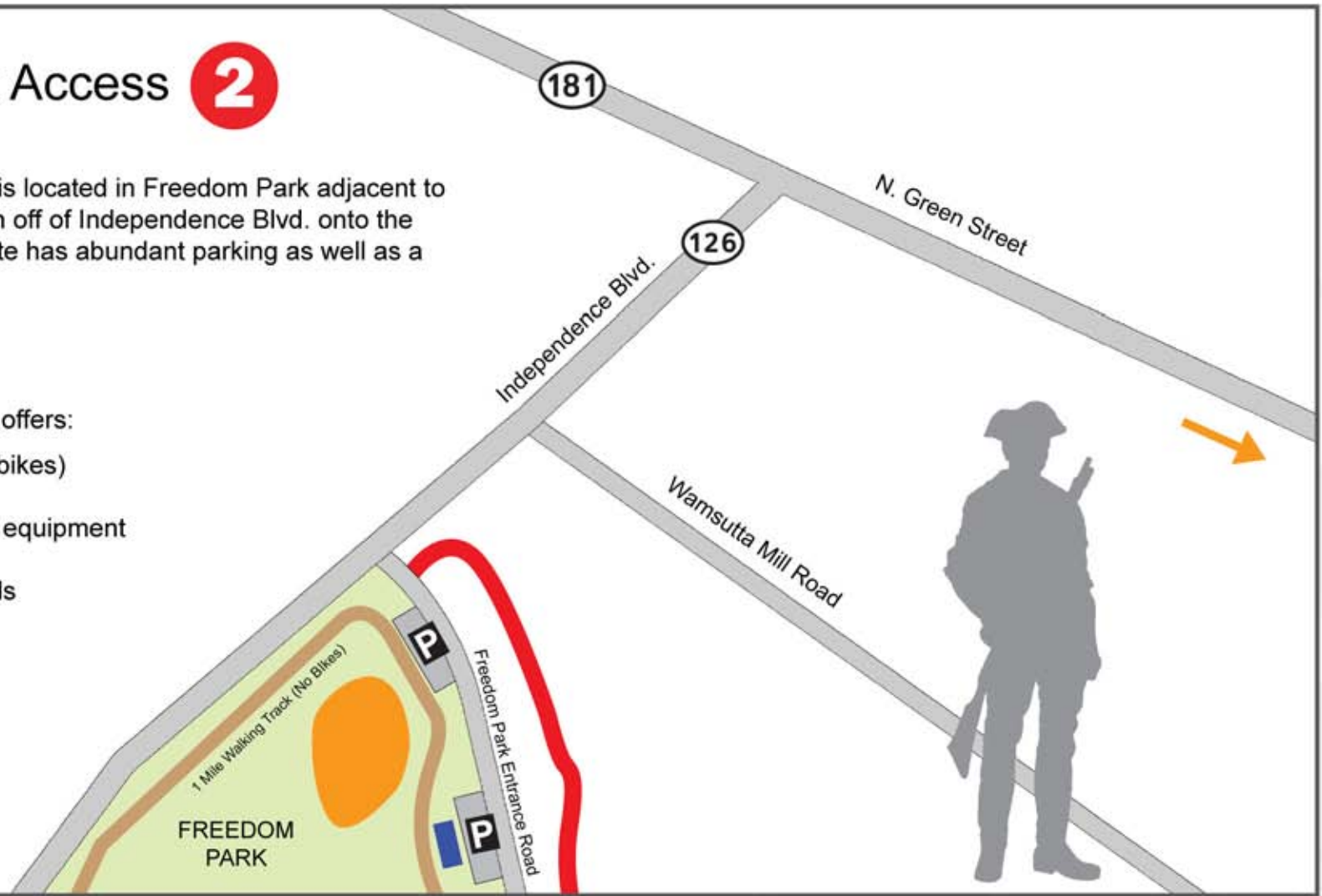


The Freedom Trail Access is located in Freedom Park adjacent to Freedom High School. Turn off of Independence Blvd. onto the Freedom Park road. The site has abundant parking as well as a public restroom.

## Freedom Park

covers about 30 acres and offers:

- 1-mile walking track (no bikes)
- 6 lighted tennis courts
- Multi-feature playground equipment
- 2 basketball courts
- 4 picnic shelters with grills



## Map Key

- Catawba River Greenway
- Freedom Trail Greenway
- Green Street Greenway
- Access Points

- Parking
- Restrooms
- Playground
- Fishing Pier

- Canoe Launch
- Pedestrian Bridge
- City Parks
- To Downtown

CATAWBA RIVER  
GREENWAY TREE GUIDE  
ON GOOGLE MAPS





### Map Key

- |  |                        |   |              |   |                   |
|--|------------------------|---|--------------|---|-------------------|
|  | Catawba River Greenway |  | Parking      |  | Canoe Launch      |
|  | Freedom Trail Greenway |  | Restrooms    |  | Pedestrian Bridge |
|  | Green Street Greenway  |  | Playground   |  | City Parks        |
|  | Access Points          |  | Fishing Pier |  | To Downtown       |

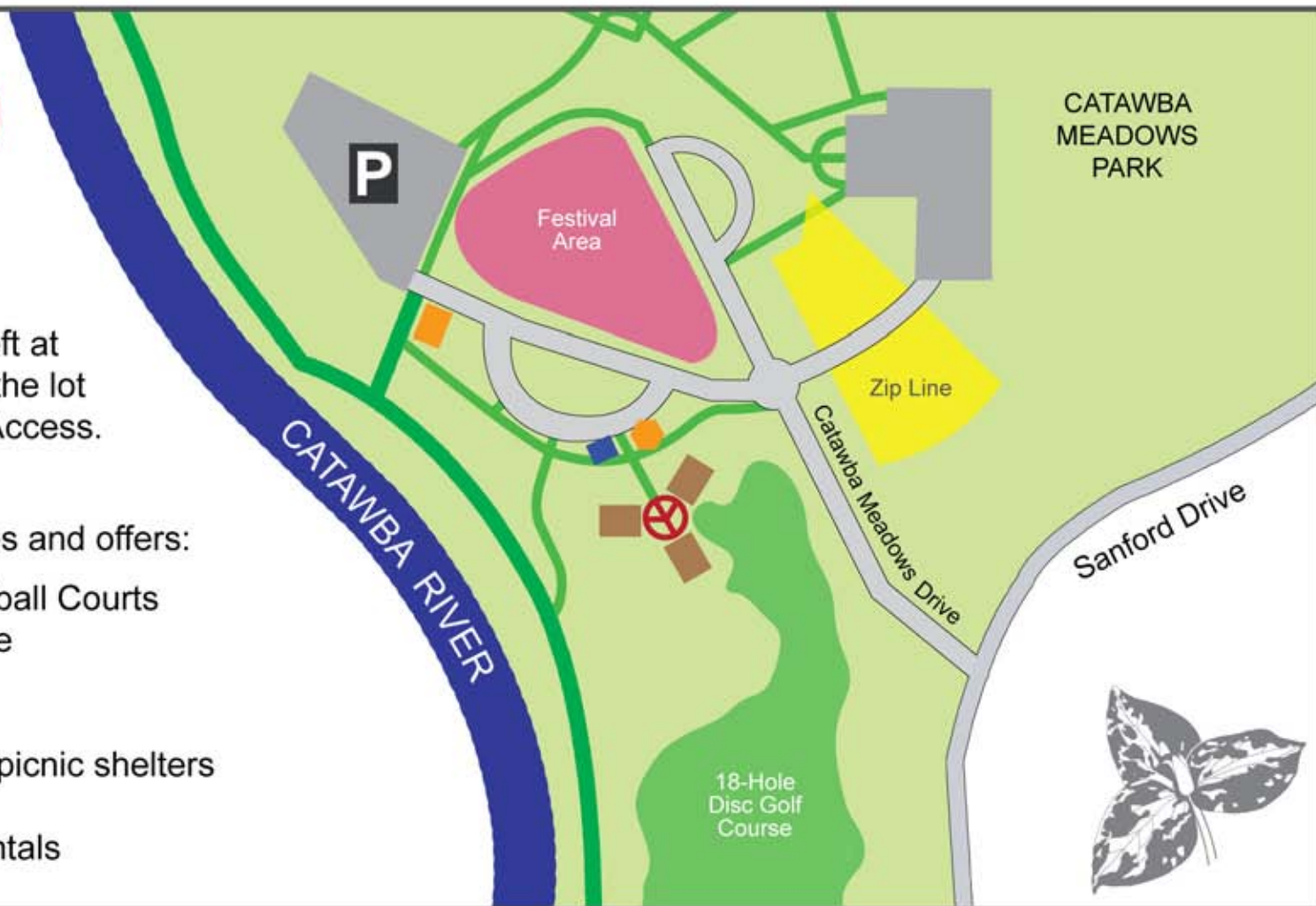
# Catawba Meadows Park Access 4

After turning into the park from Sanford Drive, turn left at the intersection to park in the lot nearest to the Greenway Access.

## Catawba Meadows Park

covers more than 200 acres and offers:

- 2 regulation sand Volleyball Courts
- 18-hole Disc Golf Course
- Festival Area
- Adventure Playground
- 3 100-person corporate picnic shelters
- Zip Line Course
- Tubing and canoeing rentals



## Map Key

-  Catawba River Greenway
-  Freedom Trail Greenway
-  Green Street Greenway
-  Access Points

-  Parking
-  Restrooms
-  Playground
-  Fishing Pier

-  Canoe Launch
-  Pedestrian Bridge
-  City Parks
-  To Downtown

# Rocky Ford Access

5

The public can access the Rocky Ford parking area directly from Lenoir Road (NC 18 / US 64).

The access offers:

- Civil War Exhibit



## Map Key

- Catawba River Greenway
- Freedom Trail Greenway
- Green Street Greenway
- Access Points

- Parking
- Restrooms
- Playground
- Fishing Pier

- Canoe Launch
- Pedestrian Bridge
- City Parks
- To Downtown